

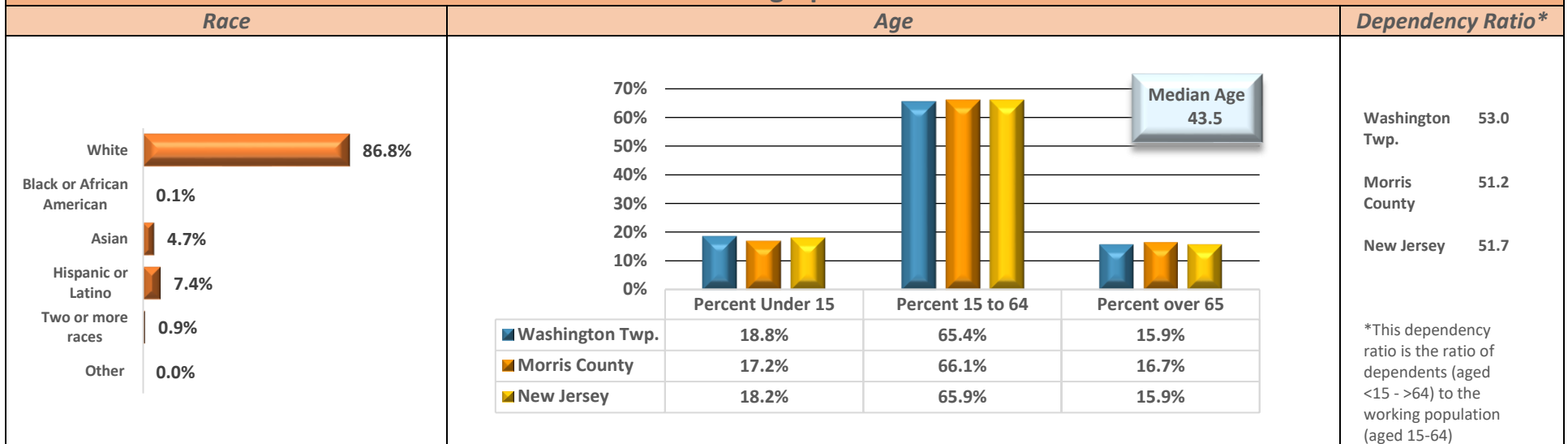
Washington Township Morris County, NJ

Year Incorporated: 1798
Form of Government: Township Committee

2019 Estimated Population: 18,152
Population Change 2010-2019: -2.1%
2019 Population Density: 409 (per square mile of land area)

Prepared by the Morris County Office of Planning & Preservation

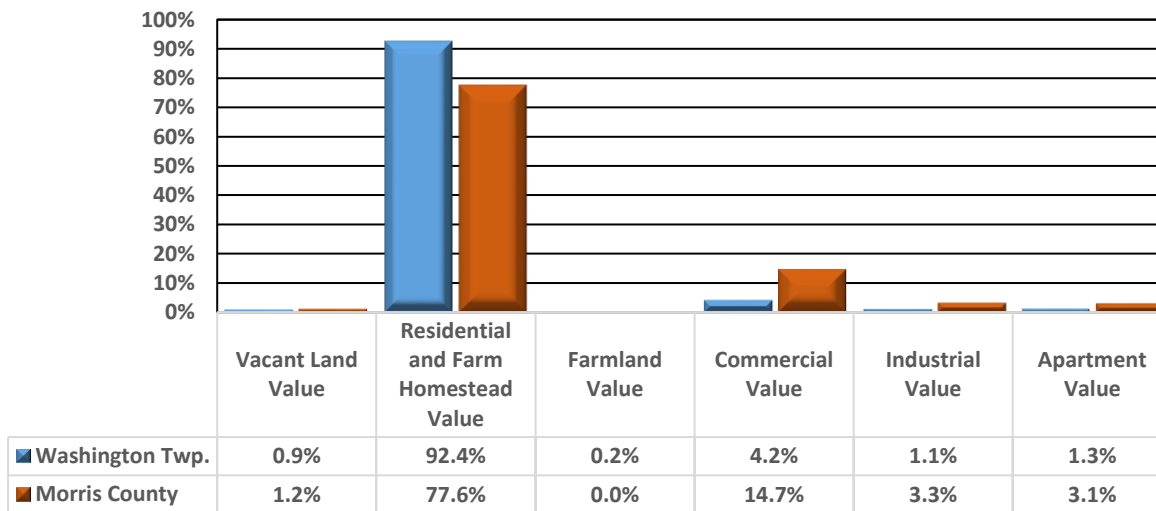
Demographics



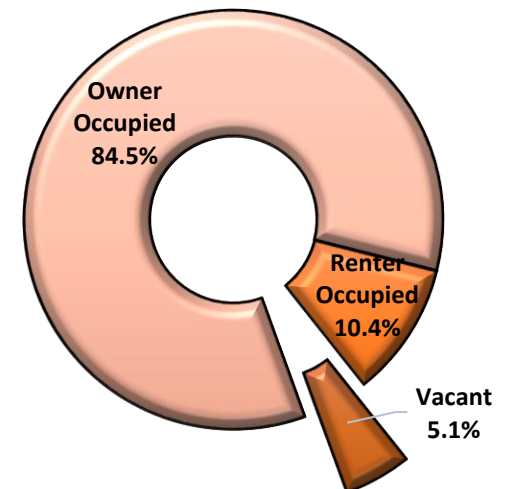
Source: Race, Demographics, Dependency Ratio - U.S Census ACS 5-Year Estimate (2015-2019) (Percentages may not add to 100% due to rounding)

Land Use and Housing

Parcel Values as a Percentage of Total Value



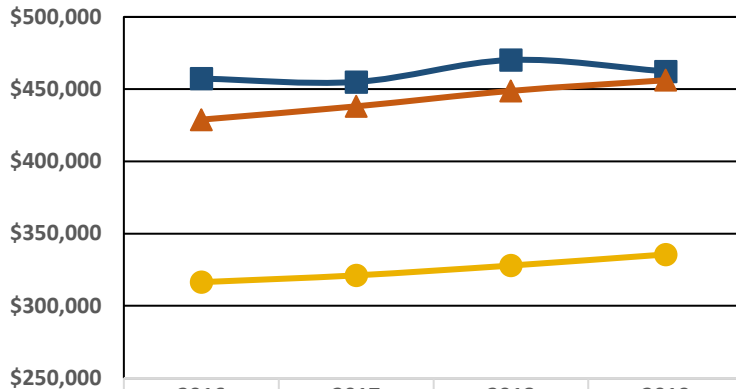
Housing Occupancy



Source: Parcel Values as Percentage of Total - NJ Department of Community Affairs Property Value Classification 2019 (Values < .01% display as 0.0% -percentages may not add to 100% due to rounding)

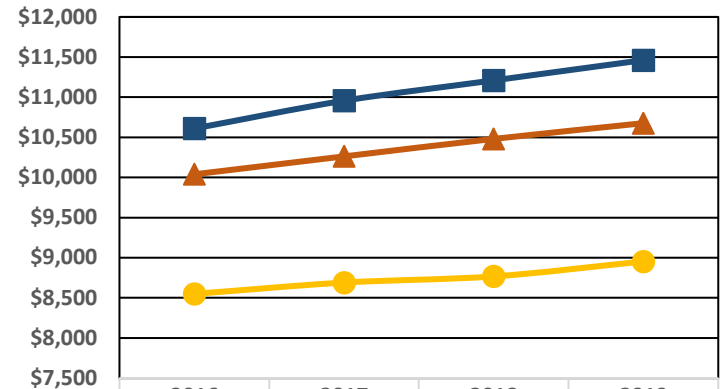
Source: Housing Occupancy - U.S. Census ACS 5-Year Estimate (2015-2019) - (Percentages may not add to 100% due to rounding)

Median Housing Values



| | 2016 | 2017 | 2018 | 2019 |
|-----------------|-----------|-----------|-----------|-----------|
| Washington Twp. | \$457,300 | \$455,000 | \$470,200 | \$462,300 |
| Morris County | \$428,900 | \$438,100 | \$448,800 | \$456,200 |
| New Jersey | \$316,400 | \$321,100 | \$327,900 | \$335,600 |

Average Residential Property Tax

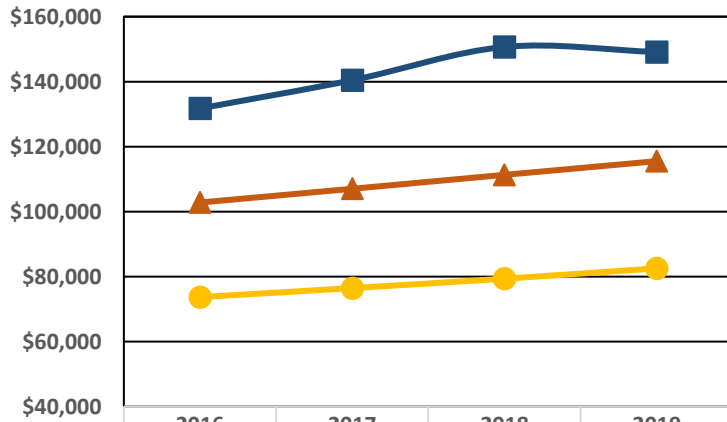


| | 2016 | 2017 | 2018 | 2019 |
|-----------------|----------|----------|----------|----------|
| Washington Twp. | \$10,610 | \$10,956 | \$11,209 | \$11,462 |
| Morris County | \$10,039 | \$10,262 | \$10,480 | \$10,676 |
| New Jersey | \$8,549 | \$8,690 | \$8,767 | \$8,953 |

Source: Median Housing Values- U.S Census ACS 5-Year Estimates periods (2012-2016) to (2015-2019) / Source: Average Residential Property Tax - NJ Department of Community Affairs Property Tax Tables 2016 - 2019

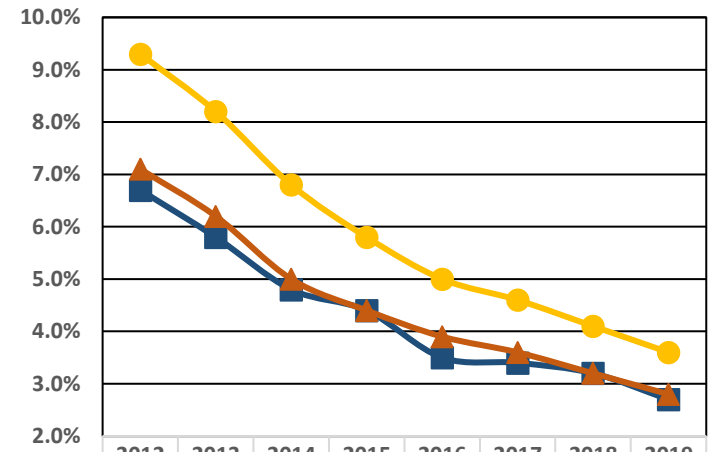
Economic Indicators

Median Household Income



| | 2016 | 2017 | 2018 | 2019 |
|-----------------|-----------|-----------|-----------|-----------|
| Washington Twp. | \$131,750 | \$140,445 | \$150,682 | \$149,129 |
| Morris County | \$102,798 | \$107,034 | \$111,316 | \$115,527 |
| New Jersey | \$73,702 | \$76,475 | \$79,363 | \$82,545 |

Unemployment Rate

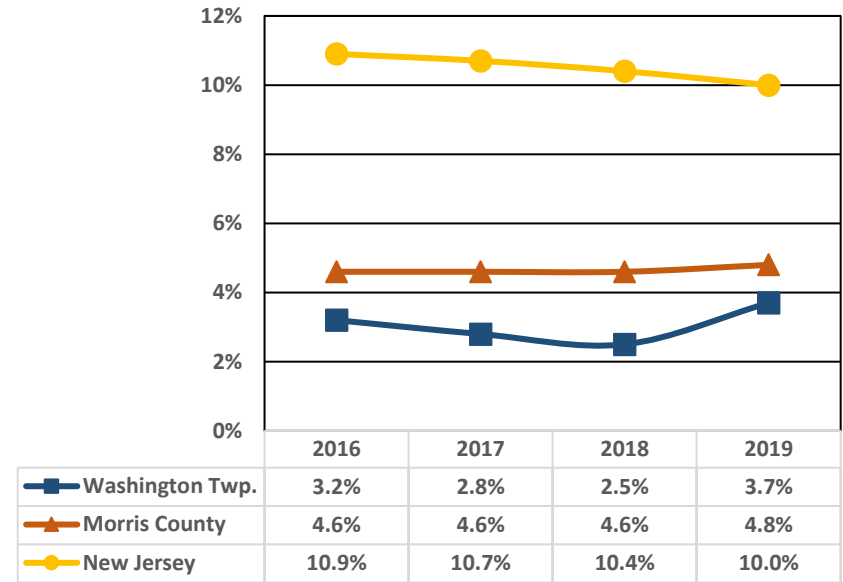
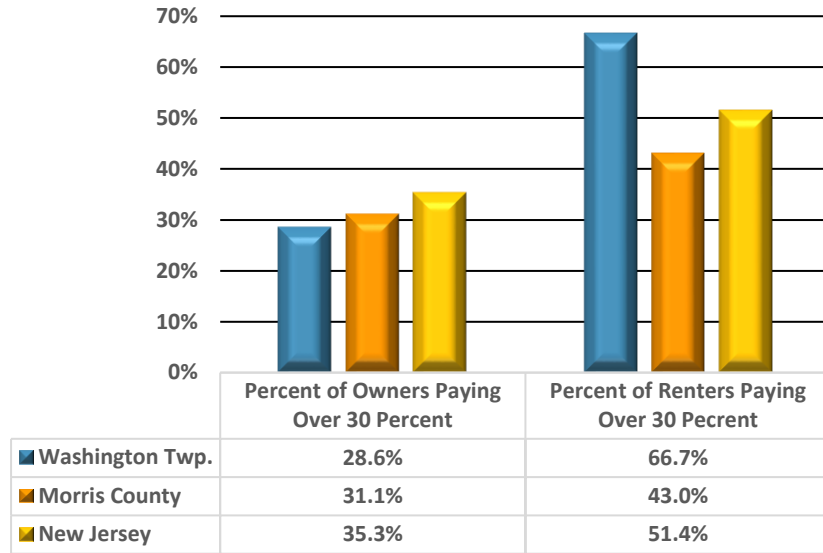


| | 2012 | 2013 | 2014 | 2015 | 2016 | 2017 | 2018 | 2019 |
|-----------------|------|------|------|------|------|------|------|------|
| Washington Twp. | 6.7% | 5.8% | 4.8% | 4.4% | 3.5% | 3.4% | 3.2% | 2.7% |
| Morris County | 7.1% | 6.2% | 5.0% | 4.4% | 3.9% | 3.6% | 3.2% | 2.8% |
| New Jersey | 9.3% | 8.2% | 6.8% | 5.8% | 5.0% | 4.6% | 4.1% | 3.6% |

Source: Median Household Income - U.S Census ACS 5-Year Estimates periods (2012-2016) to (2015-2019) / Source: Unemployment - NJ Department of Labor and Workforce Development

Percent of Residents Paying More Than 30 Percent of Income on Housing

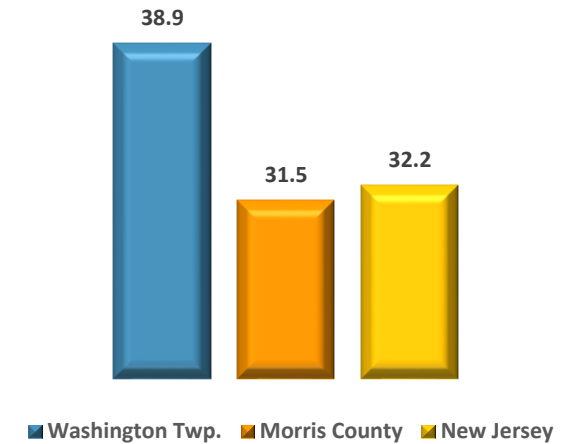
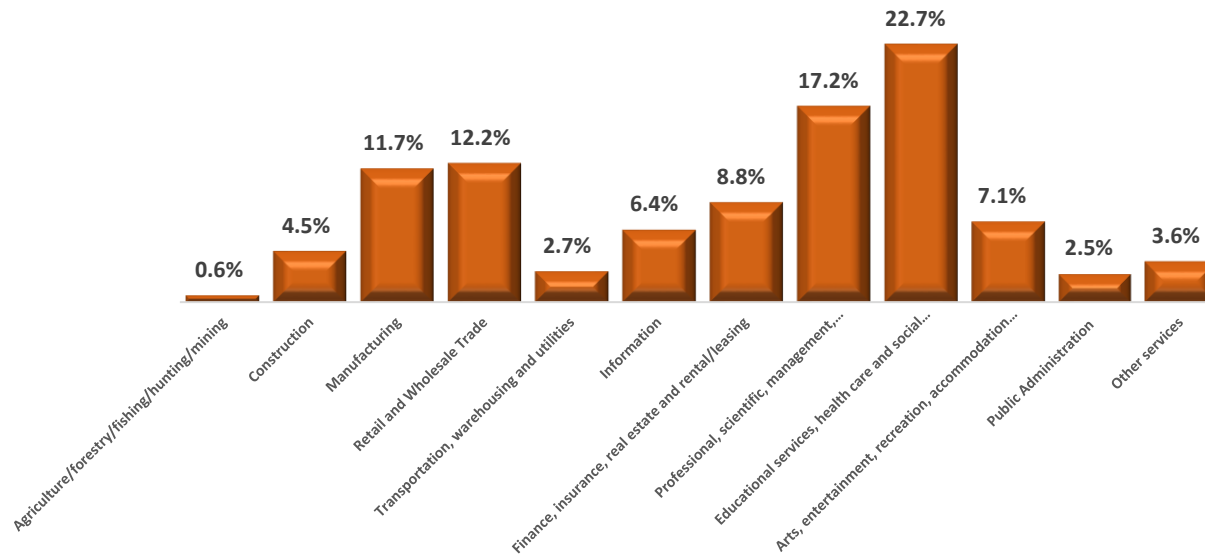
Percent Below Poverty Level



Source: Percent of Income Paid on Housing and Percent Below Poverty Level - U.S. Census ACS 5- Year Estimates (2015-2019)

Resident Workforce Employed by Sector

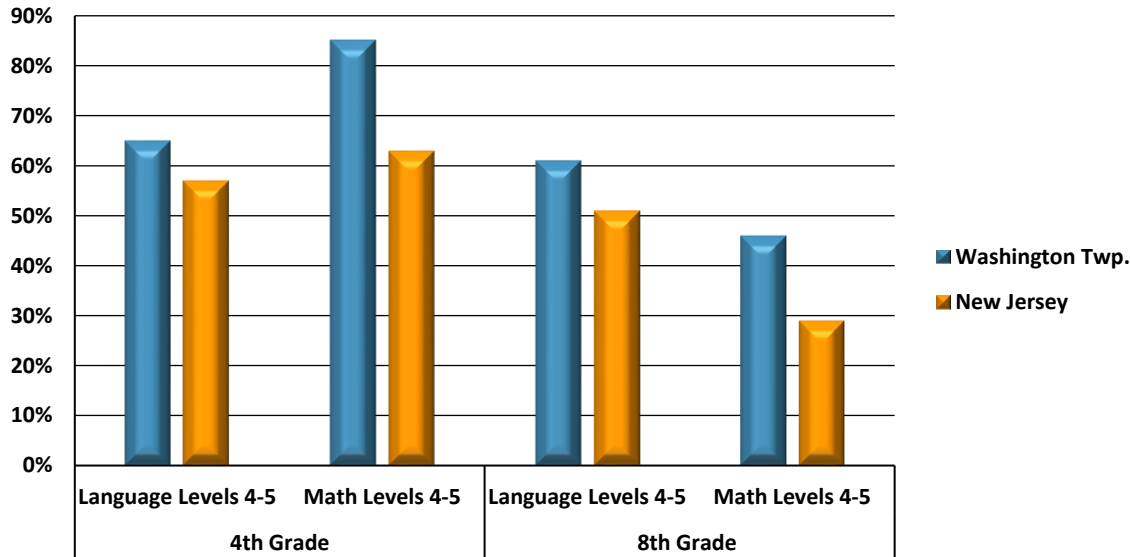
Mean Travel Time to Work (minutes)



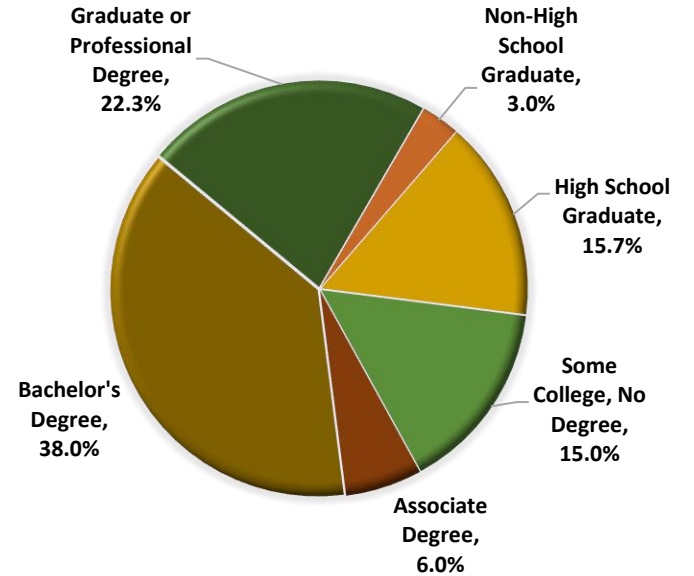
Source: Workforce and Travel Time data - US Census ACS 5-Year Estimates (2015-2019). Workforce indicates sectors in which residents work, not percentage of jobs in the municipality. (Percentages may not add to 100% due to rounding)

Education

PARCC 4th and 8th Grade: Percentage of Students Meeting (Level 4) and Exceeding (Level 5) Expectations



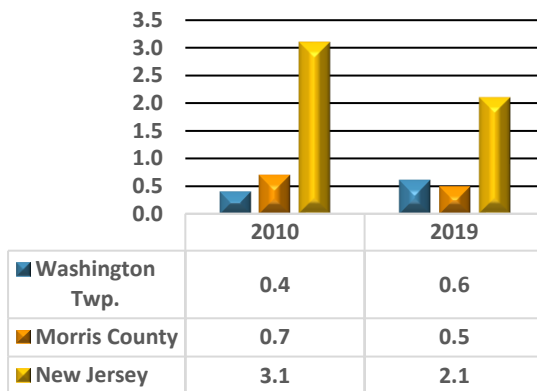
Highest Level of Education Attainment (=>25 years)



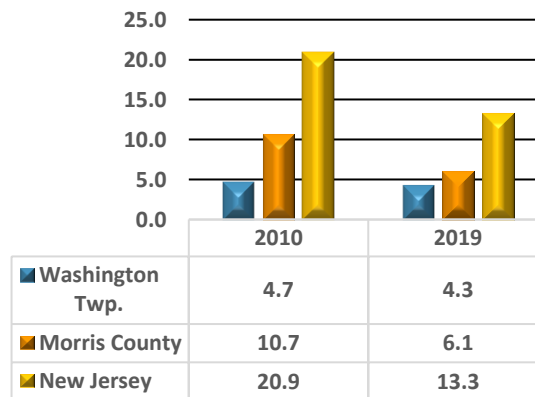
Source: PARCC (Partnership for Assessment of Readiness for College and Careers) - NJ Department of Education NJ School Performance Reports 2018-2019
 Source: Educational Attainment - U.S. Census ACS 5-Year Estimate (2015-2019) (Percentages may not add to 100% due to rounding)

Crime

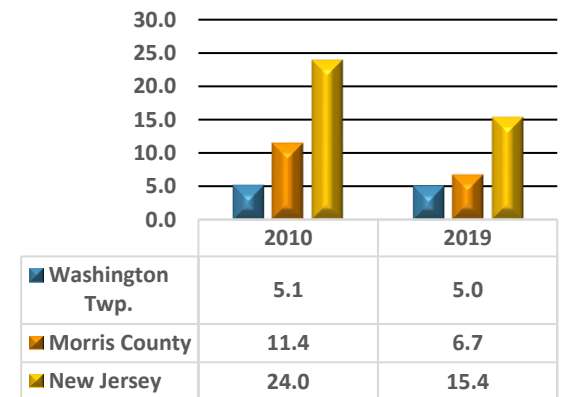
Violent Crime Rate



Nonviolent Crime Rate



Total Crime Rate



Source: NJ State Police Uniform Crime Reporting Unit: Crime in NJ 2010, 2019 - Crime Rate per 1,000 persons (Total Crime Rate may not equal the sum of Violent and Nonviolent totals due to rounding)