



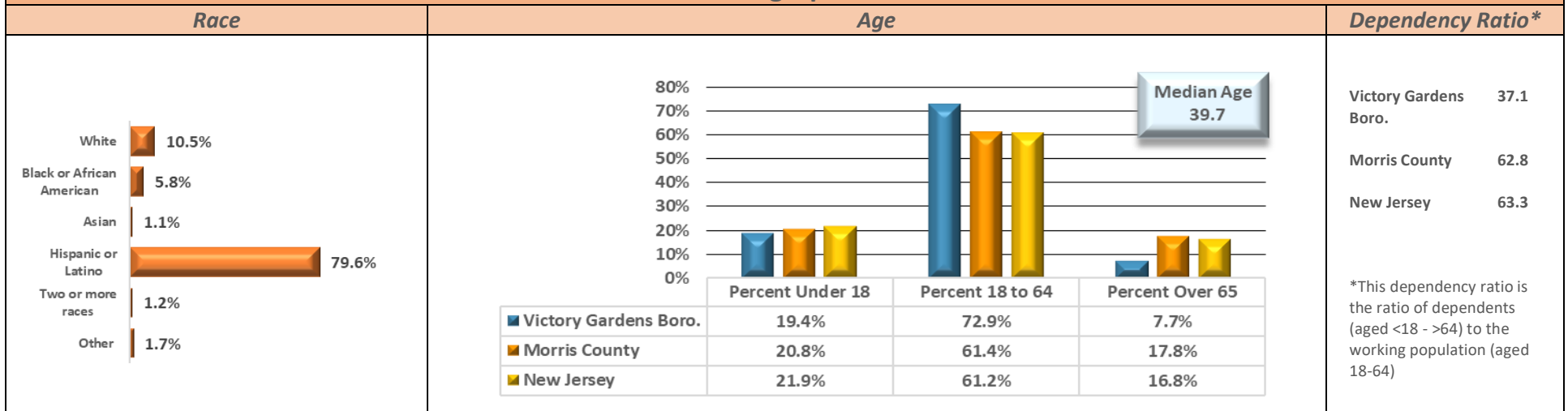
# Victory Gardens Borough Morris County, NJ

Year Incorporated: 1951  
Form of Government: Mayor & Council

2023 Estimated Population: 1,583  
2023 Population Density: 10,908  
(per sq. mile /land area)

Prepared by the Morris County Office of Planning & Preservation

## Demographics

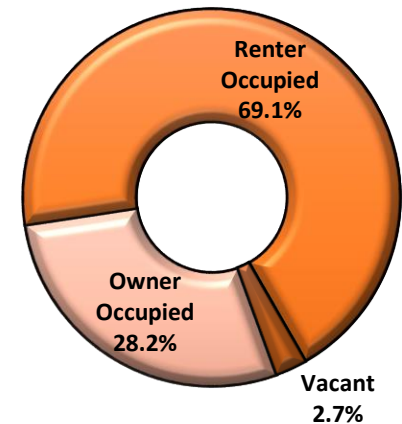
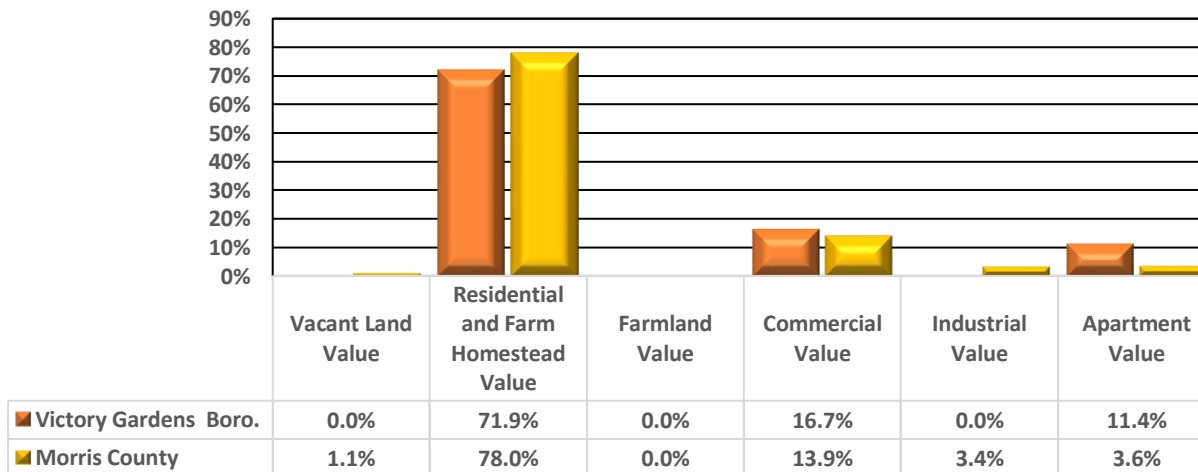


Source: Population U.S. Census 2023 Population Estimates Program - Race, Demographics, Dependency Ratio - U.S Census ACS 5-Year Estimate (2019-2023) (Percentages may not add to 100% due to rounding)

## Land Use and Housing

### Parcel Values as a Percentage of Total Value

### Housing Occupancy

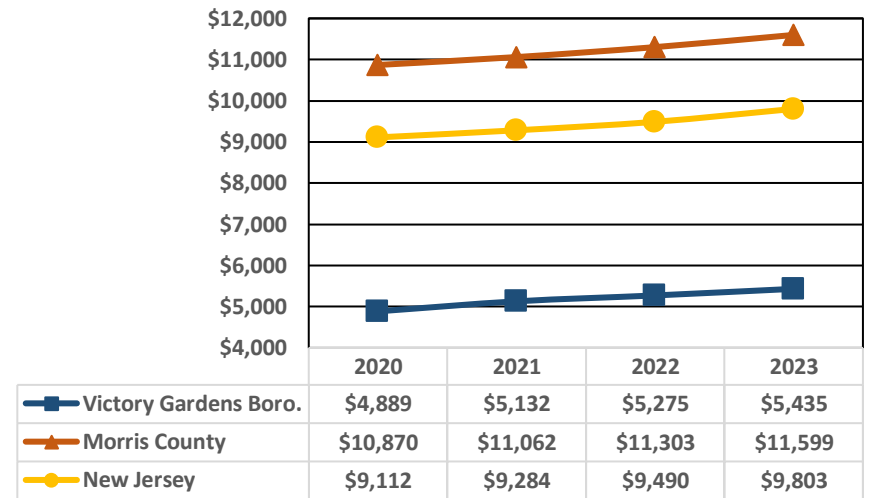
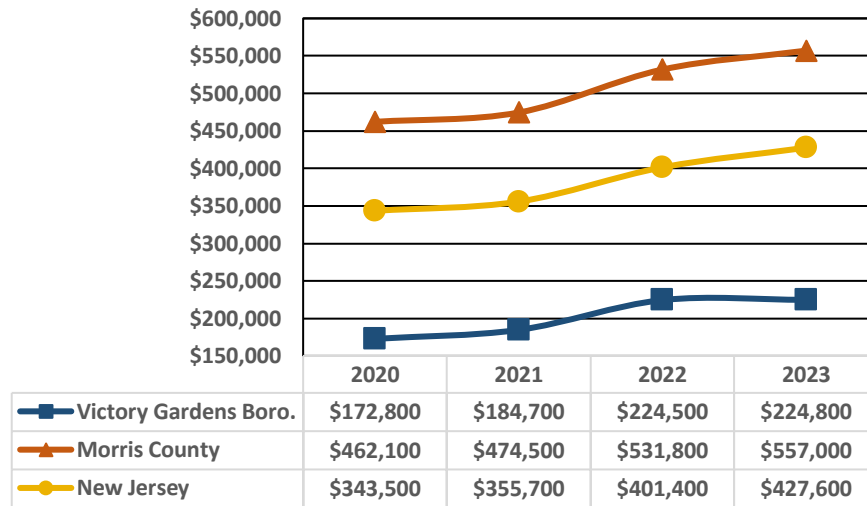


Source: Parcel Values as Percentage of Total - NJ Department of Community Affairs Property Value Classification 2023 (Values < .01% display as 0.0% - percentages may not add to 100% due to rounding)

Source: Housing Occupancy - U.S. Census ACS 5-Year Estimate 2019-2023 (Percentages may not add to 100% due to rounding)

### Median Housing Values

### Average Residential Property Tax

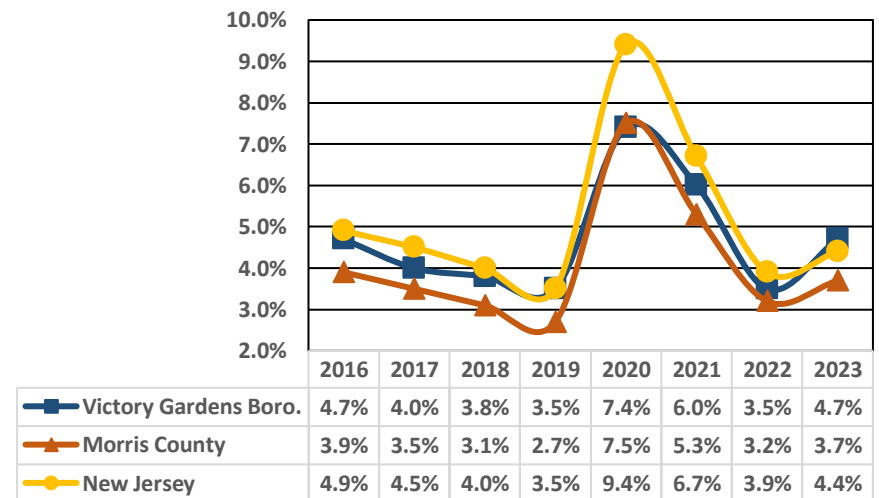
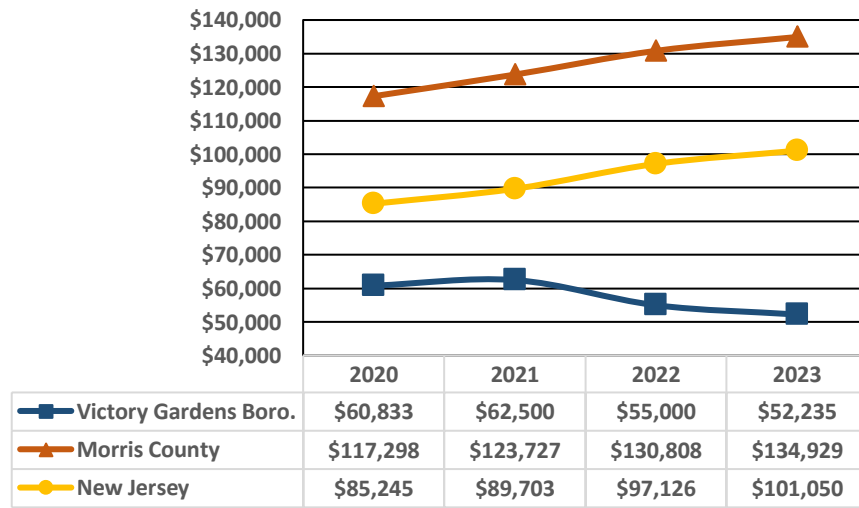


Source: Median Housing Values - U.S Census ACS 5-Year Estimates periods (2016-2020) to (2019-2023) / Source: Average Residential Property Tax - NJ Department of Community Affairs Property Tax Tables 2020-2023

## Economic Indicators

### Median Household Income

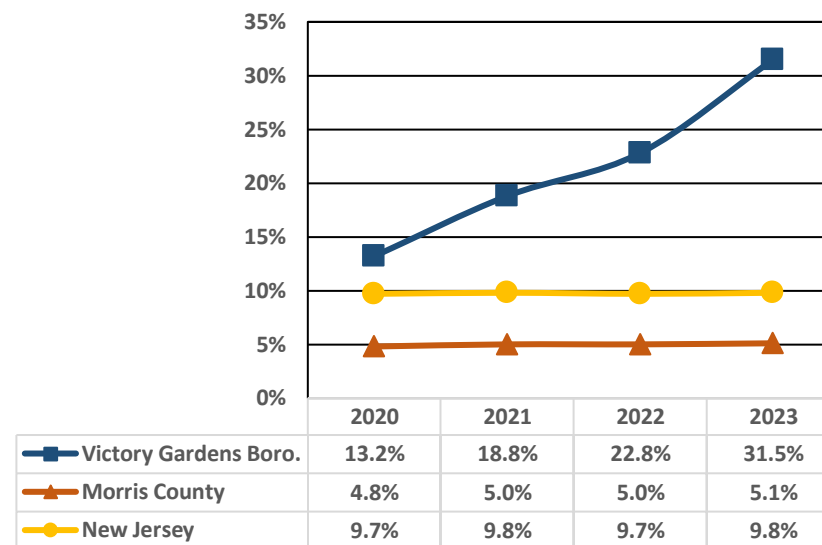
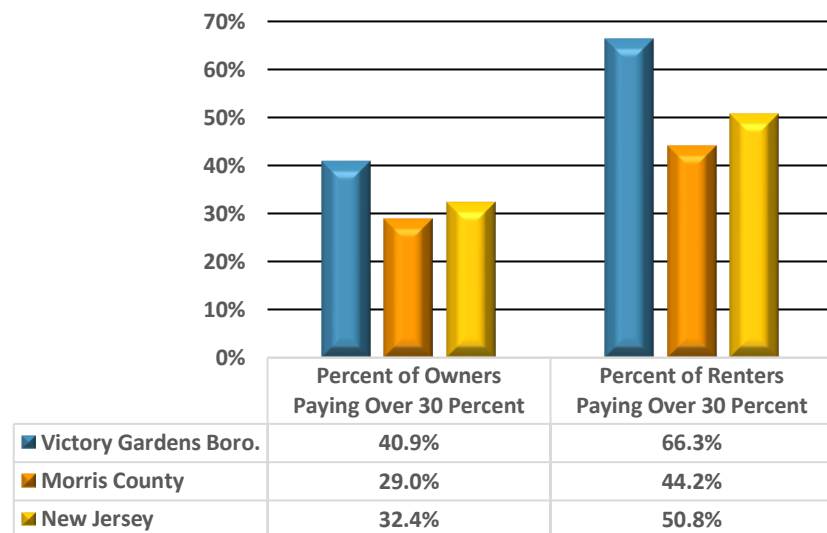
### Unemployment Rate



Source: Median Household Income - U.S Census ACS 5-Year Estimates periods (2016-2020) to (2019-2023) / Source: Unemployment - NJ Department of Labor and Workforce Development 2016-2023

## Percent of Residents Paying More Than 30 Percent of Income on Housing

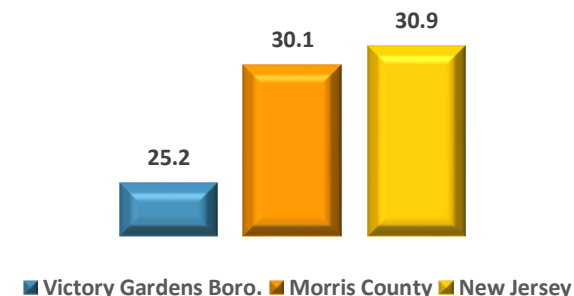
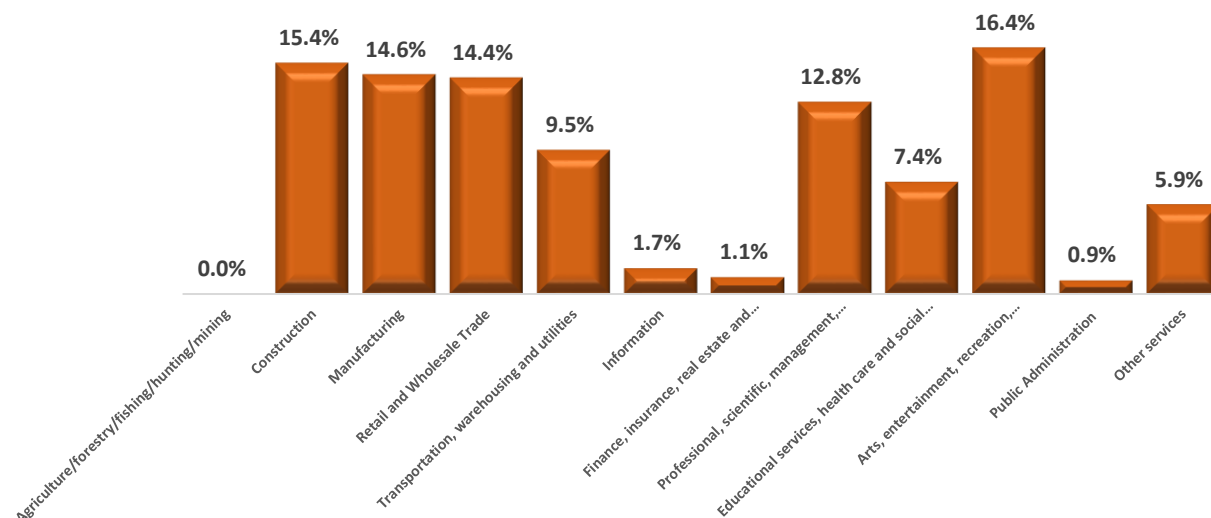
## Percent Below Poverty Level



Source: Percent of Income Paid on Housing U.S. Census ACS 5- Year Estimate (2019-2023) and Percent Below Poverty Level - U.S. Census ACS 5- Year Estimates periods (2016-2020) to (2019-2023)

## Resident Workforce Employed by Sector

## Mean Travel Time to Work (minutes)

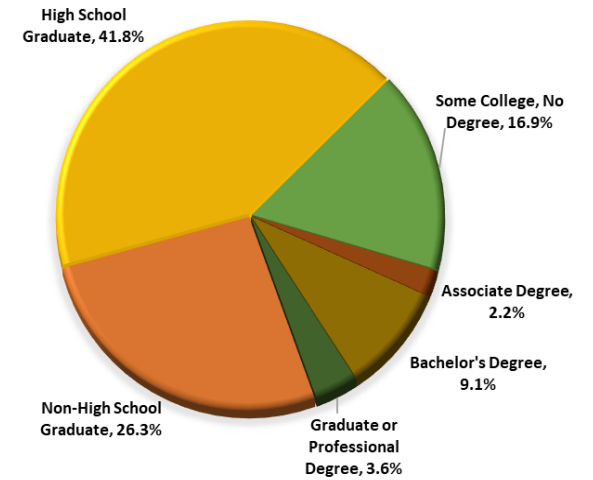
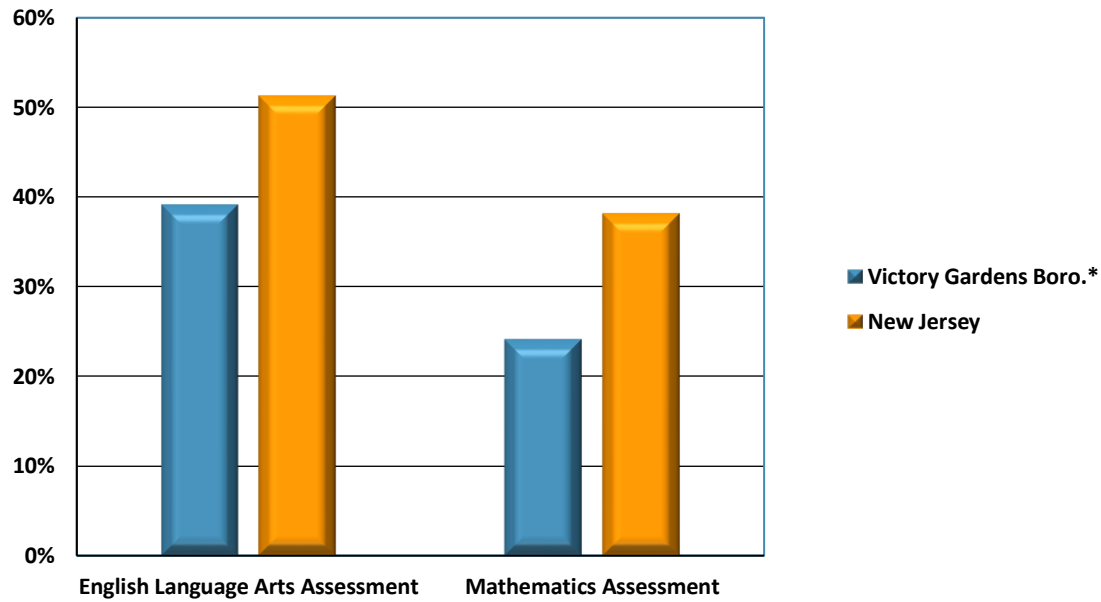


Source: Workforce and Travel Time data - US Census ACS 5-Year Estimates (2019-2023). Workforce indicates sectors in which residents work, not percentage of jobs in the municipality.  
(Percentages may not add to 100% due to rounding)

## Education

*Districtwide Percentage of Students Meeting/Exceeding NJSLA/DLM Expectations*

*Highest Level of Education Attainment  
(=>25 years)*



Source: NJ Department of Education NJ School Performance Reports 2022-2023 \*Victory Gardens is part of the Dover School District  
Source: Educational Attainment - U.S. Census ACS 5-Year Estimate (2019-2023) (Percentages may not add to 100% due to rounding)

## Crime

*Violent Crime Rate*

*Nonviolent Crime Rate*

*Total Crime Rate*

*Not Available*

*Not Available*

*Not Available*